













Current Zoning Map

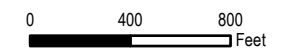
Village of Oxford, Michigan

March 22, 2017

Zoning Districts

- | | | | | | |
|---|------|--------------------------------------|---|-----|---------------------------------|
|  | R-1 | Single Family District |  | CO | Commercial Office |
|  | R-2 | Single Family District |  | I-1 | Industrial District |
|  | R-3 | Single Family District |  | P-1 | Vehicular Parking District |
|  | RM-1 | Multiple Family District |  | | Conditionally Rezoned CO to C-2 |
|  | RM-2 | Multiple Family District | | | |
|  | C-1 | Central Business District-Core | | | |
|  | C-1 | Central Business District-Transition | | | |
|  | C-2 | General Business District | | | |

Adopted by Village Council on: 2/28/17
Effective Date: 2/28/17



Base Map Source: Oakland County GIS, 2016